










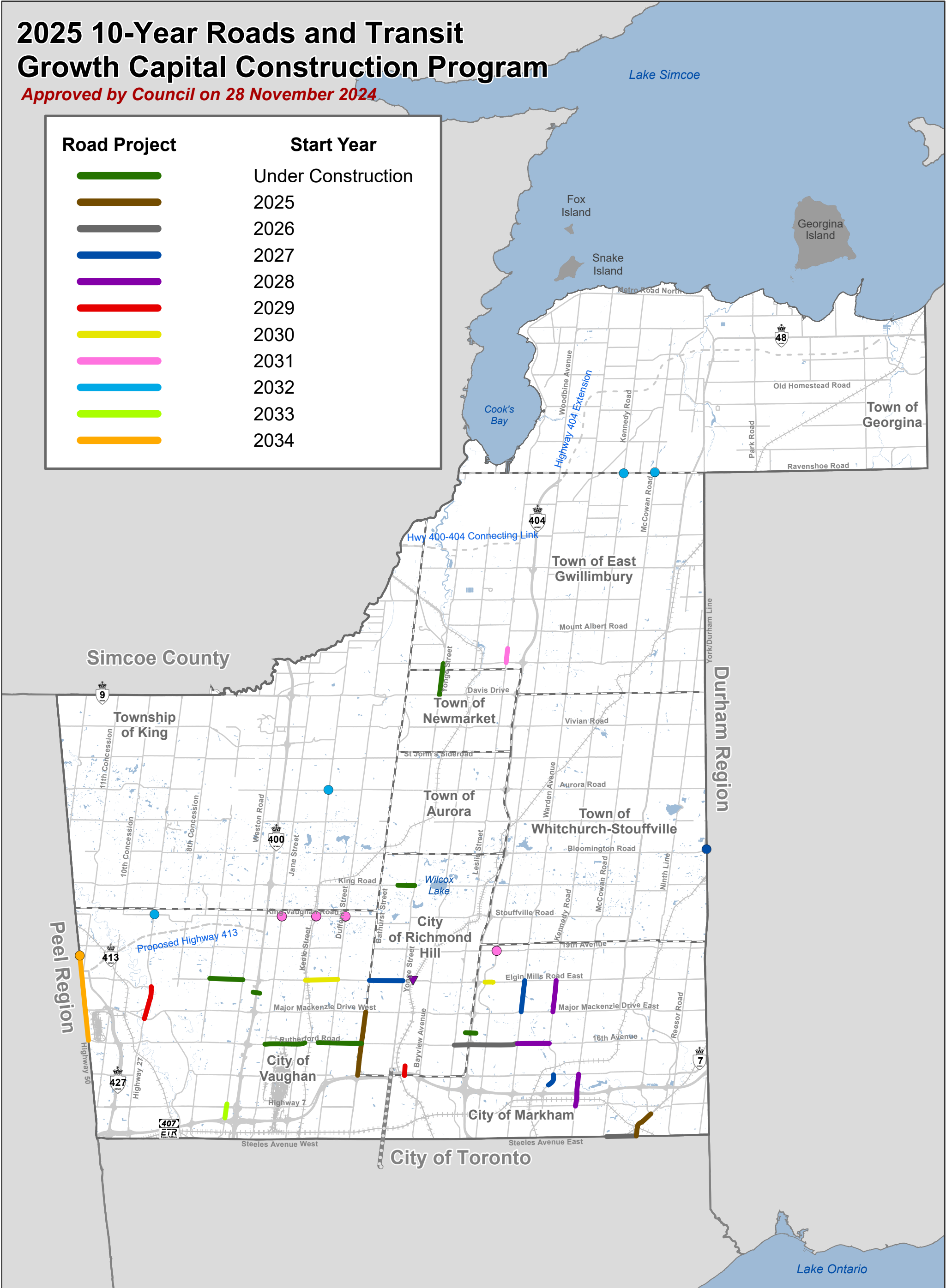











2025 10-Year Roads and Transit Growth Capital Construction Program

Approved by Council on 28 November 2024

Road Project	Start Year
	Under Construction
	2025
	2026
	2027
	2028
	2029
	20230
	2031
	2032
	2033
	2034



BASE MAP INFORMATION

- | | | | |
|---|--|---|---|
|  | Bridge/Culvert Replacement/Improvement |  | Regional Road |
|  | Interchange/Intersection Improvement |  | Railway |
|  | Yonge Street North Subway Extension (YNSE) |  | Chippewas of Georgina Island First Nation |
|  | Provincial Freeway |  | Water Bodies |
|  | Provincial Highway | | |



Produced by: Transportation Infrastructure Asset Management, Public Works - December 2024

Base map data: King's Printer for Ontario 2003-2024



Last Updated: 13 December 2024